



Delivery Points and Supply Staging Areas


Command Post


NA 3	Butte County Public Works Chico Yard, 44 Bellarmine Ct,	121°49'13"W 39°42'50"N	
------	---	------------------------	---

Delivery Points

BDP-30	Silver Dollar Fair, 2357 Fair St.	121°48'41"W 39°43'03"N	
--------	--------------------------------------	------------------------	---


Helispots


BH-12	Silver Dollar Fair 2357 Fair St.	121°48'41"W 39°43'03"N	
-------	-------------------------------------	------------------------	---

BH-13	Intersection of East Mud Creek Levee and W Sacramento Ave	121°55'58"W 39°43'35"N	
-------	--	------------------------	---


Supply Staging Areas

BSA-29	Wildwood Park, 100 Wildwood Ave.	121°48'17"W 39°45'50"N	
--------	-------------------------------------	------------------------	---

BSA-30	Chico Airport, 150 Airpark Blvd.	121°51'13"W 39°47'57"N	
--------	-------------------------------------	------------------------	---

BSA-31	Shasta Elementary School, 169 Leora Ct.	121°52'59"W 39°46'50"N	
--------	--	------------------------	---

Water Landings

BWR-07	Scotty's Landing, River Rd.	121°57'37"W 39°44'19"N	
--------	--------------------------------	------------------------	---